







# QUALIFYING STAGE & SHAKEDOWN

## Il Ciocco

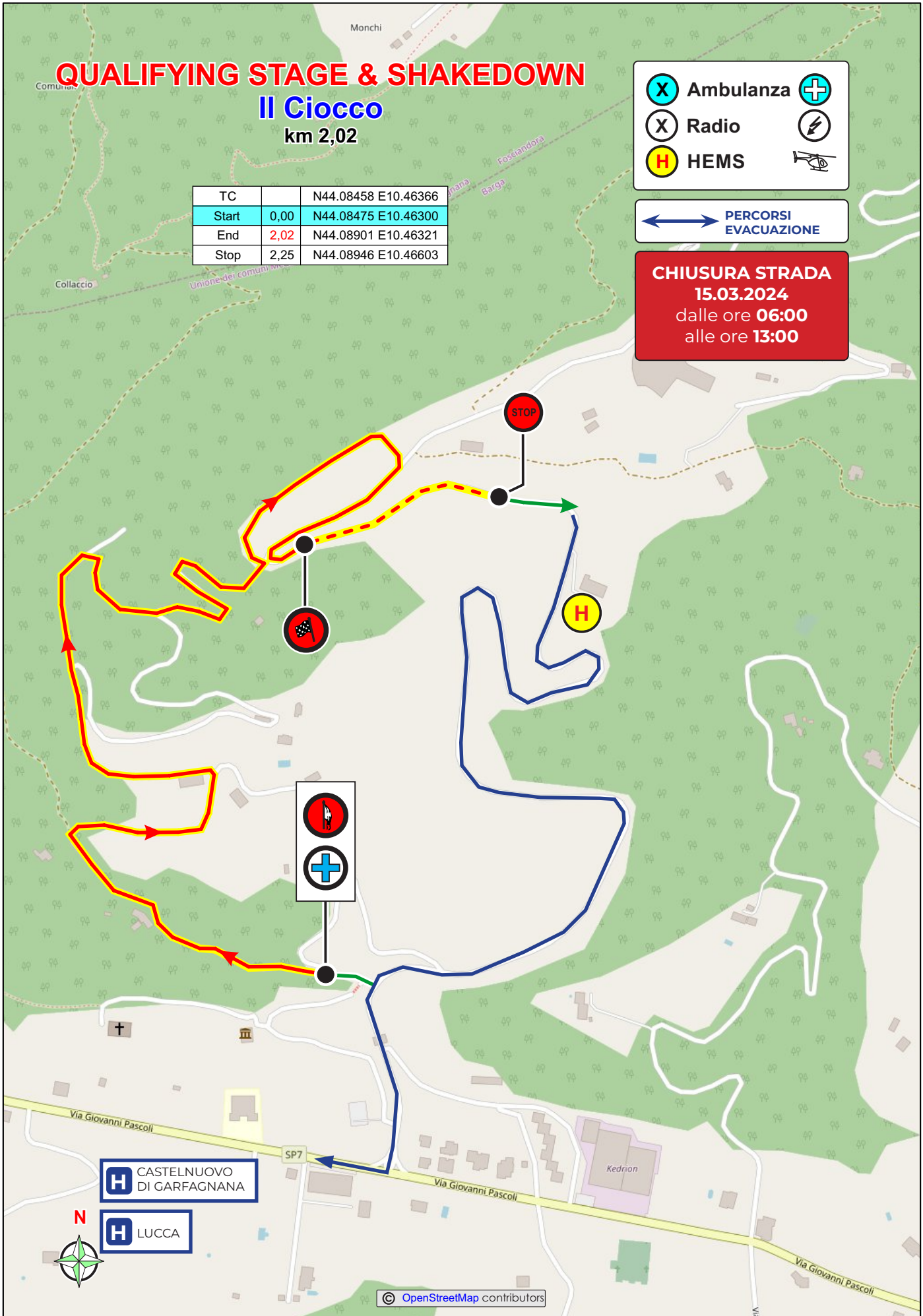
km 2,02

TC		N44.08458 E10.46366
Start	0,00	N44.08475 E10.46300
End	2,02	N44.08901 E10.46321
Stop	2,25	N44.08946 E10.46603

 Ambulanza   
 Radio   
 HEMS 

 **PERCORSI  
EVACUAZIONE**

**CHIUSURA STRADA**  
**15.03.2024**  
dalle ore **06:00**  
alle ore **13:00**

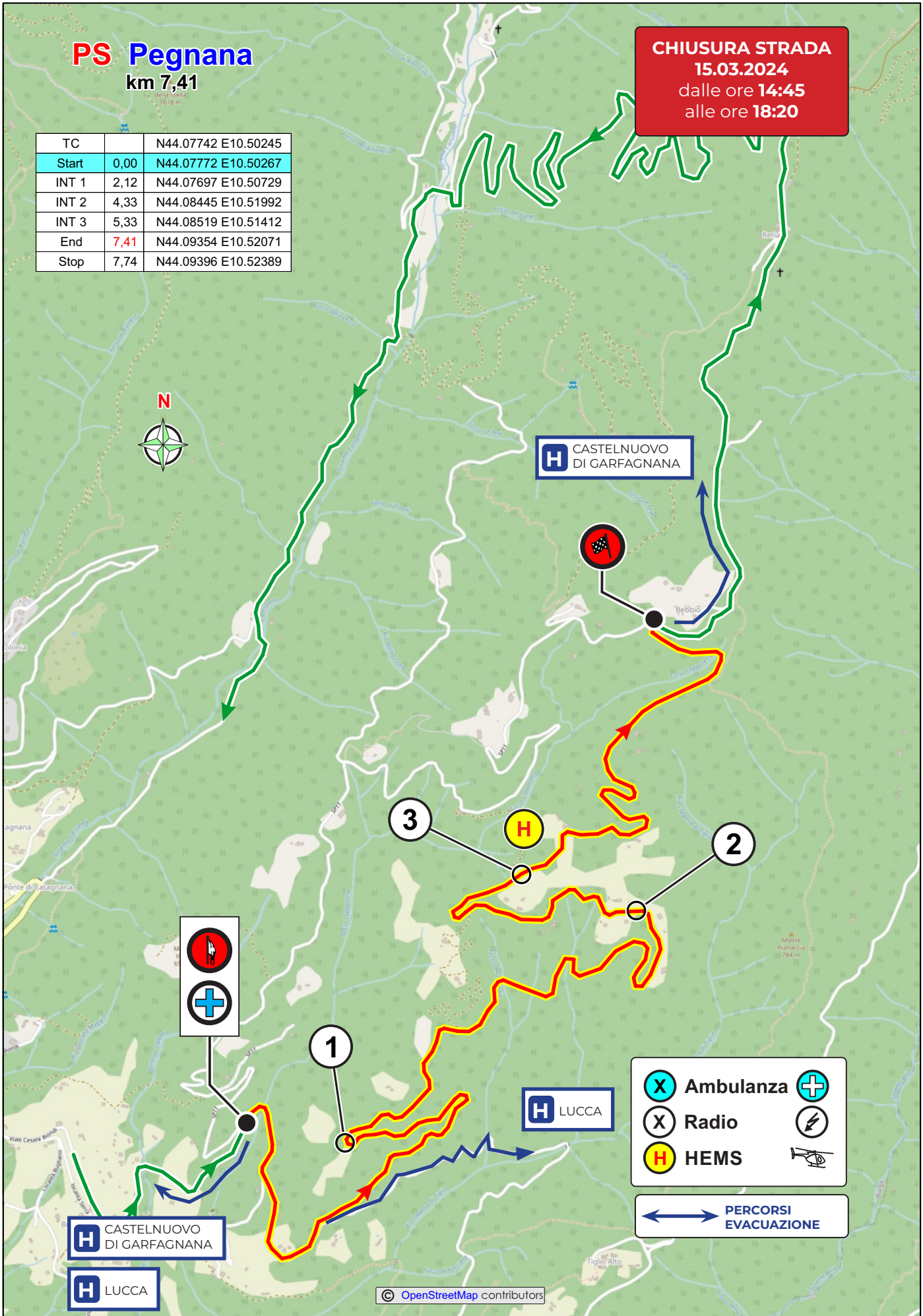


# PS Pagnana

km 7,41

**CHIUSURA STRADA**  
**15.03.2024**  
 dalle ore **14:45**  
 alle ore **18:20**

TC		N44.07742 E10.50245
Start	0,00	N44.07772 E10.50267
INT 1	2,12	N44.07697 E10.50729
INT 2	4,33	N44.08445 E10.51992
INT 3	5,33	N44.08519 E10.51412
End	7,41	N44.09354 E10.52071
Stop	7,74	N44.09396 E10.52389



# SPS Il Ciocco

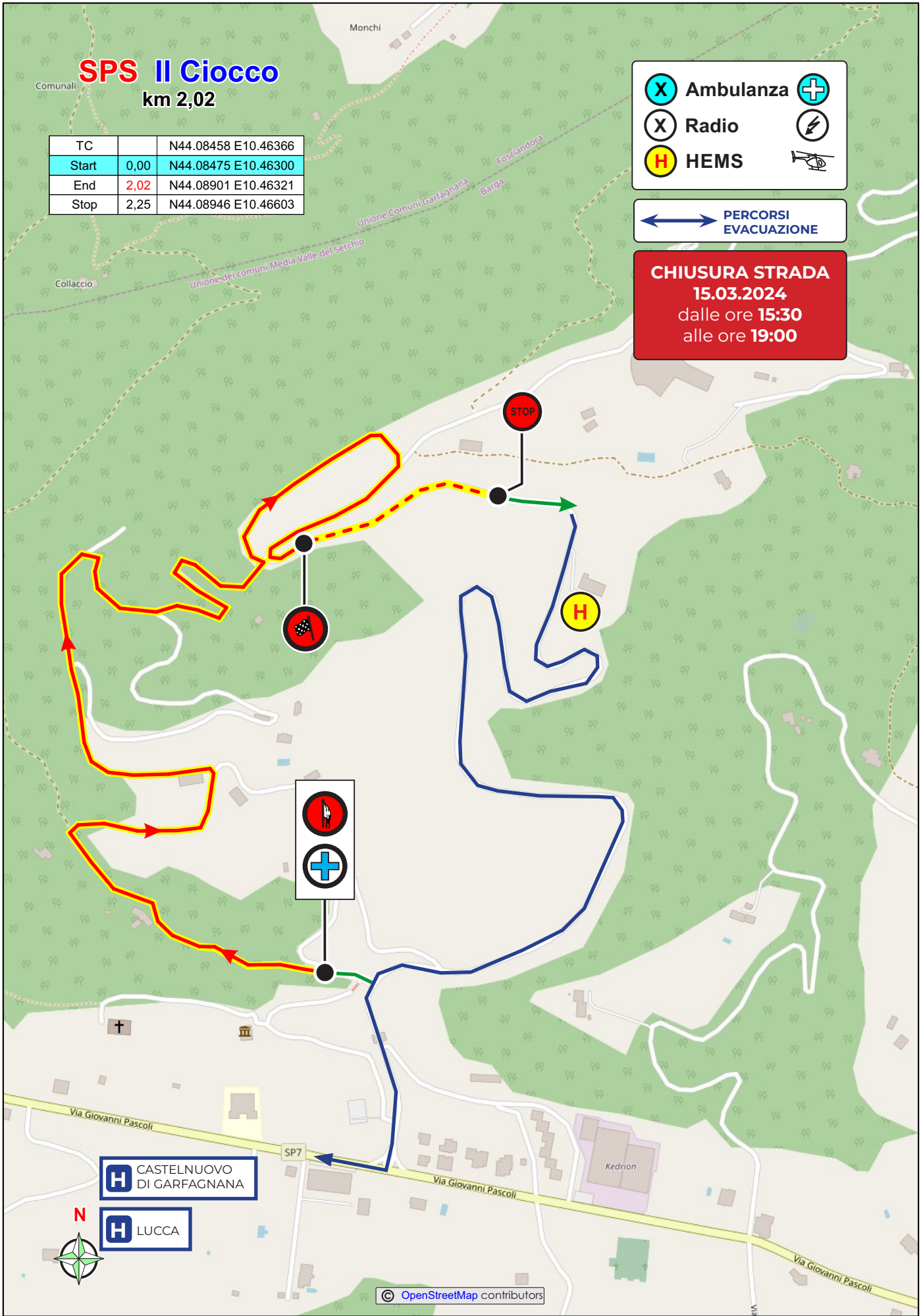
km 2,02

TC		N44.08458 E10.46366
Start	0,00	N44.08475 E10.46300
End	2,02	N44.08901 E10.46321
Stop	2,25	N44.08946 E10.46603

	Ambulanza	
	Radio	
	HEMS	

**PERCORSI EVACUAZIONE**

**CHIUSURA STRADA**  
15.03.2024  
dalle ore 15:30  
alle ore 19:00



CASTELNUOVO DI GARFAGNANA

LUCCA

# PS Monteceneri km 2,54

**CHIUSURA STRADA**  
**15.03.2024**  
dalle ore **15:45**  
alle ore **21:20**

TC		N44.09263 E10.47445
Start	0,00	N44.09282 E10.47524
End	2,54	N44.09478 E10.47784
Stop	2,93	N44.09331 E10.47579



**PS Careggine**  
km 19,60

TC		N44.13987 E10.34751
Start	0,00	N44.13932 E10.34731
INT 1	2,63	N44.13424 E10.33746
INT 2	6,02	N44.12050 E10.32538
INT 3	7,40	N44.11205 E10.32866
INT 4	9,13	N44.10221 E10.33175
INT 5	11,42	N44.10056 E10.35321
INT 6	14,06	N44.11575 E10.35902
INT 7	16,46	N44.10647 E10.37416
INT 8	17,84	N44.11211 E10.37824
End	19,60	N44.10916 E10.39562
Stop	19,82	N44.10928 E10.39825

**CHIUSURA STRADA**  
16.03.2024  
dalle ore 07:40  
alle ore 11:15  
e  
dalle ore 15:25  
alle ore 19:00

**PERCORSI EVACUAZIONE**

**Ambulanza**
  
**Radio**
  
**HEMS**

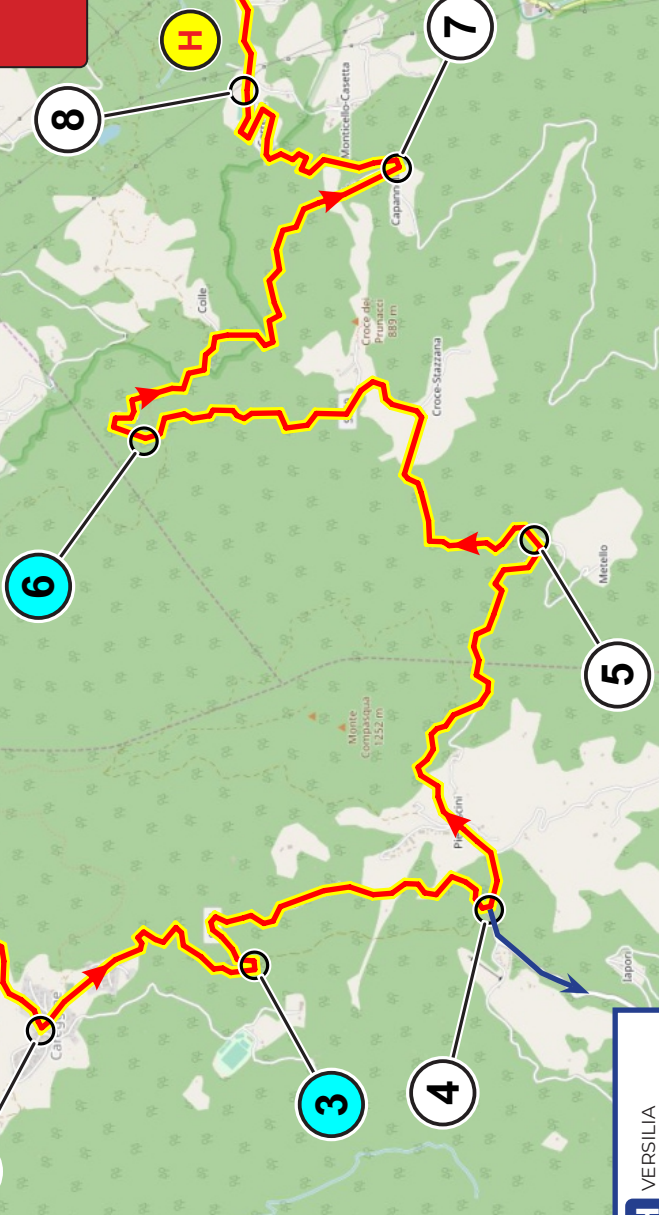
**CHIUSURA STRADA**  
16.03.2024  
dalle ore 07:40  
alle ore 11:15  
e  
dalle ore 15:25  
alle ore 19:00

**H CASTELNUOVO DI GARFAGNANA**

**H CASTELNUOVO DI GARFAGNANA**

**H LUCCA**

**H VERSILIA**



# PS Renaio

km 14,32

TC		N44.07742 E10.50245
Start	0,00	N44.07772 E10.50267
INT 1	2,12	N44.07697 E10.50729
INT 2	4,33	N44.08445 E10.51992
INT 3	5,33	N44.08519 E10.51412
INT 4	7,41	N44.09354 E10.52071
INT 5	9,28	N44.10627 E10.52658
INT 6	11,29	N44.10798 E10.52272
End	14,32	N44.10701 E10.51181
Stop	14,52	N44.10731 E10.51060

**H** CASTELNUOVO DI GARFAGNANA



**CHIUSURA STRADA**  
**16.03.2024**  
 dalle ore **08:45**  
 alle ore **12:20**  
 e  
 dalle ore **12:30**  
 alle ore **16:00**

4

6

5

3

2

1



**H** LUCCA

<b>X</b> Ambulanza	<b>+</b>
<b>X</b> Radio	
<b>H</b> HEMS	

**PERCORSI EVACUAZIONE**

**H** CASTELNUOVO DI GARFAGNANA

**H** LUCCA

# PS Il Ciocco

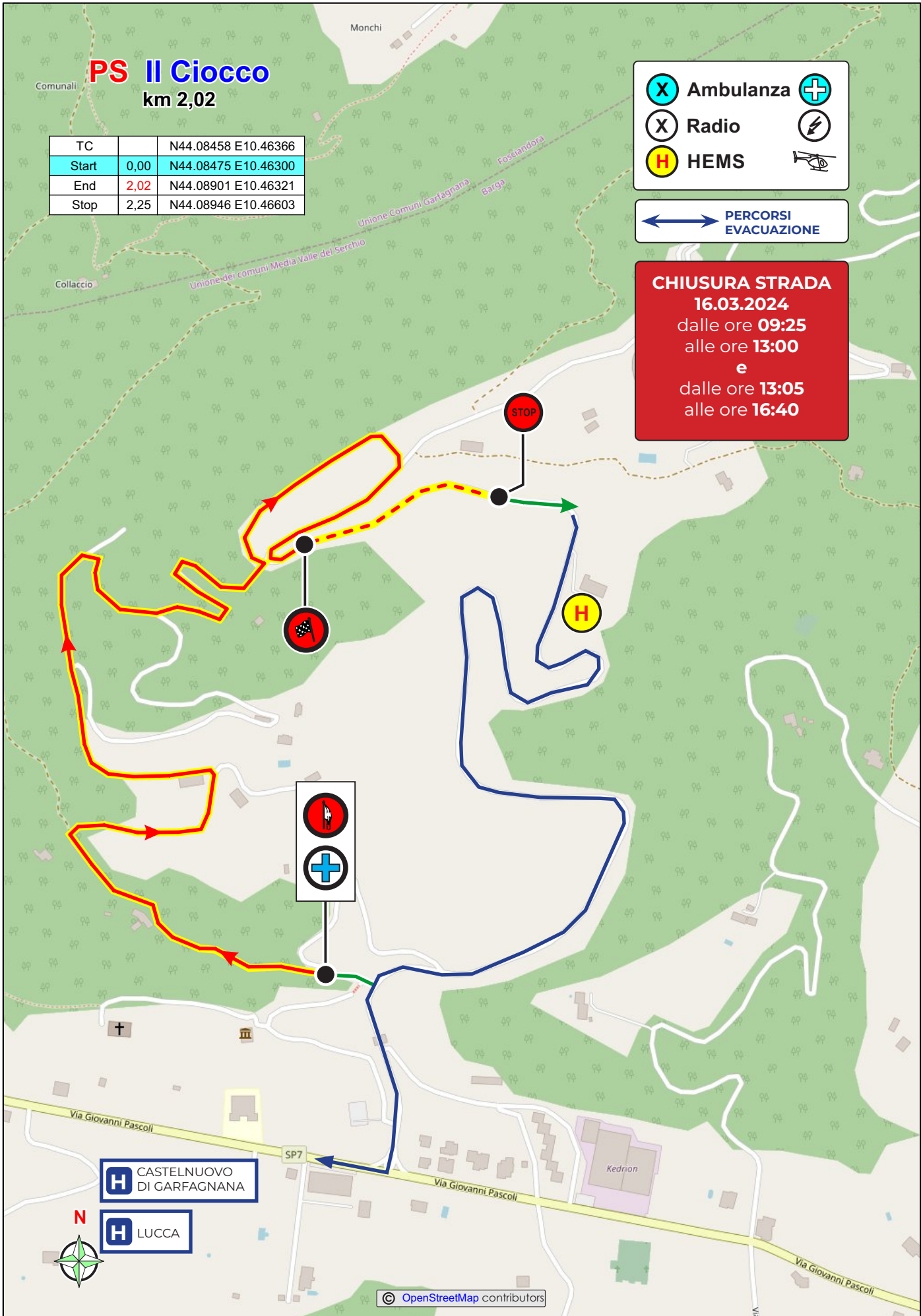
km 2,02

TC		N44.08458 E10.46366
Start	0,00	N44.08475 E10.46300
End	2,02	N44.08901 E10.46321
Stop	2,25	N44.08946 E10.46603

	Ambulanza	
	Radio	
	HEMS	

**PERCORSI EVACUAZIONE**

**CHIUSURA STRADA**  
**16.03.2024**  
dalle ore **09:25**  
alle ore **13:00**  
e  
dalle ore **13:05**  
alle ore **16:40**



© OpenStreetMap contributors

**PS Puglianella**  
km 11,01

TC		N44.14953 E10.32480
Start	0,00	N44.14915 E10.32485
INT 1	1,82	N44.14244 E10.31890
INT 2	3,66	N44.13972 E10.30293
INT 3	6,17	N44.12666 E10.30402
INT 4	8,43	N44.13406 E10.31707
End	11,01	N44.13922 E10.34493
Stop	11,28	N44.14093 E10.34699

**CHIUSURA STRADA**  
**16.03.2024**  
dalle ore **11:25**  
alle ore **14:55**  
e  
dalle ore **15:05**  
alle ore **18:35**

